

Setback Waiver

Dakota Access, LLC ("DAPL") intends to install a crude oil pipeline within five hundred (500) feet of an inhabited residence located on the property, described below:


Lot 3 Block 5, Missouri Ridge Commercial Park, Williams County, North Dakota, as described in that certain Warranty Deed dated April 04, 2013 from DLD Properties LLC, to Development Company I, LLC recorded under Instrument Number 758616, Official Public Records, Williams County, North Dakota, less and except any conveyances heretofore made.

(the "Property").

Under North Dakota law (North Dakota Century Code § 49-22-05.1 and North Dakota Administrative Code § 69-06-08-02), certain geographical areas are designated as "avoidance areas" that shall not be considered in the routing of a transmission facility unless there is no reasonable alternative. One such geographical avoidance area is the area within five hundred (500) feet of a residence.

By signing this Waiver Agreement, you, as owner of the inhabited residence on the Property, acknowledge that you do not object to the placement of DAPL's pipeline within five hundred (500) feet of said inhabited residence. Execution of this Waiver Agreement by you is not a release of any liability DAPL may otherwise have to you.

Dated this 19th day of JUNE, 2015.


 Development I, LLC
 By: Bill Maly
 Owner DEVELOPMENT COMPANY I, LLC

Setback Waiver

Dakota Access, LLC ("DAPL") intends to install a crude oil pipeline within five hundred (500) feet of an inhabited ~~residence~~ ^{Commercial Building} located on the property, described below:

Lot 8, Block 2, Rearrangement of Lot 1, Block 6, Missouri Ridge Commercial Park, Williams County, North Dakota, as described in that certain Warranty Deed dated October 15, 2013 from Latham Enterprises, LLC to MRCP 43, LLC recorded under Instrument Number 771921, Official Public Records, Williams County, North Dakota, less and except any conveyances heretofore made.

(the "Property").

Under North Dakota law (North Dakota Century Code § 49-22-05.1 and North Dakota Administrative Code § 69-06-08-02), certain geographical areas are designated as "avoidance areas" that shall not be considered in the routing of a transmission facility unless there is no reasonable alternative. One such geographical avoidance area is the area within five hundred (500) feet of a residence.

By signing this Waiver Agreement, you, as owner of the inhabited ~~residence~~ ^{Commercial Building} on the Property, acknowledge that you do not object to the placement of DAPL's pipeline within five hundred (500) feet of said inhabited residence. Execution of this Waiver Agreement by you is not a release of any liability DAPL may otherwise have to you.

Dated this 22 day of June, 2015.



MRCP 43, LLC
By: Noell Broadbent
Manager

Setback Waiver

Dakota Access, LLC ("DAPL") intends to install a crude oil pipeline within five hundred (500) feet of an inhabited residence located on the property, described below:

Lot 6 and 7 of Block 6, Missouri Ridge Commercial Park, Williams County, North Dakota, as described in that certain Warranty Deed dated June 18, 2012, from Greg O Quarne and Charlotte Kay Quarne, husband and wife and Oscar Quarne, a single man, to DLD Properties, LLC, recorded under Instrument Number 737751, Official Public Records, Williams County, North Dakota, less and except any conveyances heretofore made.

(the "Property").

Under North Dakota law (North Dakota Century Code § 49-22-05.1 and North Dakota Administrative Code § 69-06-08-02), certain geographical areas are designated as "avoidance areas" that shall not be considered in the routing of a transmission facility unless there is no reasonable alternative. One such geographical avoidance area is the area within five hundred (500) feet of a residence.

By signing this Waiver Agreement, you, as owner of the inhabited residence on the Property, acknowledge that you do not object to the placement of DAPL's pipeline within five hundred (500) feet of said inhabited residence. Execution of this Waiver Agreement by you is not a release of any liability DAPL may otherwise have to you.

DAPL will not utilize any DLD Properties LLC property or Dave Loyens property for either the 50 foot construction easement or the actual pipeline location without a separate agreement.

Dated this 22 day of June, 2015.



DLD Properties LLC
By: Dave Loyens

Setback Waiver

Dakota Access, LLC ("DAPL") intends to install a crude oil pipeline within five hundred (500) feet of an inhabited residence located on the property, described below:

Sublot #2 in the S½SW¼ of Section 10, Township 153 North, Range 102 West, Williams County, North Dakota, as described in that Warranty Deed dated August 14, 2007 from Thomas A. Martin, a single person, to BEI, LLC, recorded under Instrument Number 650394, Office of the Recorder, Williams County, North Dakota, less and except any conveyances heretofore made.

(the "Property").

Under North Dakota law (North Dakota Century Code § 49-22-05.1 and North Dakota Administrative Code § 69-06-08-02), certain geographical areas are designated as "avoidance areas" that shall not be considered in the routing of a transmission facility unless there is no reasonable alternative. One such geographical avoidance area is the area within five hundred (500) feet of a residence.

By signing this Waiver Agreement, you, as owner of the inhabited residence on the Property, acknowledge that you do not object to the placement of DAPL's pipeline within five hundred (500) feet of said inhabited residence. Execution of this Waiver Agreement by you is not a release of any liability DAPL may otherwise have to you.

Dated this 19th day of June, 2015.

BEI, LLC, a limited liability company



By: (GM)

Its: _____

Setback Waiver

Dakota Access, LLC ("DAPL") intends to install a crude oil pipeline within five hundred (500) feet of an inhabited residence located on the property, described below:


All that portion of the S1/2 of the SW1/4 of Section 8, Township 153 North, Range 102 West lying North and adjacent to the North right of way line of the Williams County Highway as aligned through the S1/2 of the SW1/4, Williams County, North Dakota, more particularly described in Warranty deed dated July 13, 2011 from Victor Wilder Renville and Carol Renville, husband and wife, to Jane Lawrence, recorded under Document No. 715285, Official Public Records, Williams County, North Dakota, less and except any conveyances heretofore made

(the "Property").

Under North Dakota law (North Dakota Century Code § 49-22-05 1 and North Dakota Administrative Code § 69-06-08-02), certain geographical areas are designated as "avoidance areas" that shall not be considered in the routing of a transmission facility unless there is no reasonable alternative. One such geographical avoidance area is the area within five hundred (500) feet of a residence

By signing this Waiver Agreement, you, as owner of the inhabited residence on the Property, acknowledge that you do not object to the placement of DAPL's pipeline within five hundred (500) feet of said inhabited residence. Execution of this Waiver Agreement by you is not a release of any liability DAPL may otherwise have to you.

Dated this 5 day of 27, 2015


Jane Lawrence

Setback Waiver

Dakota Access, LLC ("DAPL") intends to install a crude oil pipeline within five hundred (500) feet of an inhabited residence located on the property, described below:

A 210' x 210' parcel of land located in the SW1/4 of section 8, and Sublot 1 in Section 8, Township 153 North of Range 102 West of the 5th P.M., Williams County, North Dakota, more particularly described in Warranty Deed dated October 24, 2002, from Scott Mathews and Susan Mathews, husband and wife, to Dave Herriot and Rhonda Herriot, as joint tenants and not as tenants in common, recorded under Instrument Number 603467, Office of the Recorder, Williams County, North Dakota, less and except any conveyances heretofore made.

(the "Property").

Under North Dakota law (North Dakota Century Code § 49-22-05.1 and North Dakota Administrative Code § 69-06-08-02), certain geographical areas are designated as "avoidance areas" that shall not be considered in the routing of a transmission facility unless there is no reasonable alternative. One such geographical avoidance area is the area within five hundred (500) feet of a residence.

By signing this Waiver Agreement, you, as owner of the inhabited residence on the Property, acknowledge that you do not object to the placement of DAPL's pipeline within five hundred (500) feet of said inhabited residence. Execution of this Waiver Agreement by you is not a release of any liability DAPL may otherwise have to you.

Dated this 26 day of May, 2015.


Dave Herriot


Rhonda Herriot

Setback Waiver

Dakota Access, LLC (“DAPL”) intends to install a crude oil pipeline within five hundred (500) feet of an inhabited residence located on the property, described below:

The West Half of the NW quarter, Section 2, Township 151 North, Range 103 West, McKenzie County, North Dakota, more particularly described in that Warranty Deed dated March 25th, 2014 from Janet K. Anderson unto Andrew Herbert Bednarik, recorded as Document Number 468637, Office of County Recorder, McKenzie County, North Dakota, less and except any conveyances heretofore for made.

(the “Property”).

Under North Dakota law (North Dakota Century Code § 49-22-05.1 and North Dakota Administrative Code § 69-06-08-02), certain geographical areas are designated as “avoidance areas” that shall not be considered in the routing of a transmission facility unless there is no reasonable alternative. One such geographical avoidance area is the area within five hundred (500) feet of a residence.

By signing this Waiver Agreement, you, as owner of the inhabited residence on the Property, acknowledge that you do not object to the placement of DAPL’s pipeline within five hundred (500) feet of said inhabited residence. Execution of this Waiver Agreement by you is not a release of any liability DAPL may otherwise have to you.

Dated this 6th day of May, 2015.



Andrew Herbert Bednarik

Setback Waiver

Dakota Access, LLC ("DAPL") intends to install a crude oil pipeline within five hundred (500) feet of an inhabited residence located on the property, described below:

632 acres of land, more or less, in all of Section Four (4) Township One Hundred Forty-three (143), Range Ninety (90), Mercer County, North Dakota, and 601.46 acres of land, more or less, situated in all of Section Five (5) less the North Half of the Northwest Quarter (N1/2NW1/4) of Lot Three (3) of Section Five (5), more particularly described in Warranty Deed dated November 19, 2012 from Armon H. Wolf and Peggy Jo Wolff, husband and wife, reserving life estate or survivor thereof to Shane C. Wolff and Scott A. Wolff, recorded in Book 155, Page 235 Deed Records; Recorders File No. 200841, Official Public Records, Mercer County, North Dakota, less and except any conveyances heretofore made.

(the "Property").

Under North Dakota law (North Dakota Century Code § 49-22-05.1 and North Dakota Administrative Code § 69-06-08-02), certain geographical areas are designated as "avoidance areas" that shall not be considered in the routing of a transmission facility unless there is no reasonable alternative. One such geographical avoidance area is the area within five hundred (500) feet of a residence.

By signing this Waiver Agreement, you, as owner of the inhabited residence on the Property, acknowledge that you do not object to the placement of DAPL's pipeline within five hundred (500) feet of said inhabited residence. Execution of this Waiver Agreement by you is not a release of any liability DAPL may otherwise have to you.

Dated this 14 day of May, 2015.



JD James Wolff

Setback Waiver

Dakota Access, LLC ("DAPL") intends to install a crude oil pipeline within five hundred (500) feet of an inhabited residence located on the property, described below:


Parcel 1: The East Half (E1/2) of Section 31; Parcel 2: The Southwest Quarter (SW/4); Parcel 3: The West Half of the Southeast Quarter (W/2SE/4) of Section 32 all in Township 138 North, Range 84 West, Morton County, North Dakota as described in that certain Quit Claim Deed dated November 10, 2000 from Erna Blend, a single person, reserving a Life Estate, to Bruce Blend, recorded November 13, 2000, as Document No. 363683, Office of Register of Deeds, Morton County, North Dakota. Less and except any conveyances heretofore made.

(the "Property").

Under North Dakota law (North Dakota Century Code § 49-22-05.1 and North Dakota Administrative Code § 69-06-08-02), certain geographical areas are designated as "avoidance areas" that shall not be considered in the routing of a transmission facility unless there is no reasonable alternative. One such geographical avoidance area is the area within five hundred (500) feet of a residence.

By signing this Waiver Agreement, you, as owner of the inhabited residence on the Property, acknowledge that you do not object to the placement of DAPL's pipeline within five hundred (500) feet of said inhabited residence. Execution of this Waiver Agreement by you is not a release of any liability DAPL may otherwise have to you.

Dated this 20 day of May, 2015.


Bruce Blend